


TO STH "50"
(2 MILES)

CTH "O" (386TH AVE)

CTH "KD" (352ND AVE)

CTH "F"

CTH "F"






May 2022

Air photo captured April 2020

Map Created By:
Kenosha County Land Information Office
in conjunction with the
Department of Public Works - Division of Parks



-  Civil Division Line
-  Hunting Prohibited
-  Park Boundary