

**Kenosha County
Administrative Proposal Form**

1. Proposal Overview

Division: Parks Department: Public Works

Proposal Summary (attach explanation and required documents):

Wisconsin Department of Transportation temporary and permanent easement request within Old Settlers Park

Dept./Division Head Signature: _____

Date: 2.5.21

2. Department Head Review

Comments:

Recommendation: Approval Non-Approval

Department Head Signature: _____

Date: 2-22-21

3. Finance Division Review

Comments:

Recommendation: Approval Non-Approval

Finance Signature: _____

Date: 2-18-21

4. County Executive Review

Comments:

Action: Approval Non-Approval

Executive Signature: _____

Date: 2/24/21


Kenosha



County

BOARD OF SUPERVISORS

RESOLUTION NO. _____

Subject: Wisconsin Department of Transportation temporary and permanent easement request within Old Settlers Park	
Original <input checked="" type="checkbox"/> Corrected <input type="checkbox"/> 2 nd Correction <input type="checkbox"/> Resubmitted <input type="checkbox"/>	
Date Submitted: 3/1/21	Date Resubmitted:
Submitted by: Matthew Collins	
Fiscal Note Attached <input checked="" type="checkbox"/>	Legal Note Attached <input type="checkbox"/>
Prepared by: Matthew Collins	Signature: 

WHEREAS, Wisconsin Department of Transportation (WisDOT) is in the process of designing the reconstruction of State Highway 50 in the Village of Paddock Lake, and

WHEREAS, WisDOT requests permanent and temporary construction easements over and across a part of Kenosha County property located in Section 11, all in Township 1 North, Range 20 East, Village of Paddock Lake, and

WHEREAS, the purpose of this easement is to allow WisDOT to construct, install, operate, maintain, repair, replace and extend highway infrastructure and storm utilities under and above ground as deemed necessary for public transportation, and

WHEREAS, part of the project includes the need for approximately .25 acres of highway easement, 0.17 acres of temporary limited easement and .01 acres of permanent limited easement within Old Settlers Park, and

WHEREAS, WisDOT shall compensate Kenosha County \$9,400 for the permanent and temporary construction easements, and

WHEREAS, the location of the easement area with respect to Kenosha County land is shown on the attached drawing, marked Exhibit "A", and

NOW, THEREFORE BE IT RESOLVED, that the Kenosha County Board of Supervisors authorizes the Director of the Division of Parks to receive payments and execute any contracts, agreements or other documents necessary to complete this transaction per the attached budget modification which is attached and incorporated by reference.

WisDOT Temporary and Permanent Easement Request within Old Settlers Park
March 1, 2021
Page 2

Respectfully Submitted:

Committee:

	Aye	Nay	Abstain	Excused
<hr/> Bill Grady, Chairperson	<input type="checkbox"/>	<input type="checkbox"/>	<input type="checkbox"/>	<input type="checkbox"/>
<hr/> John Franco, Vice Chairperson	<input type="checkbox"/>	<input type="checkbox"/>	<input type="checkbox"/>	<input type="checkbox"/>
<hr/> Supervisor Laura Belsky	<input type="checkbox"/>	<input type="checkbox"/>	<input type="checkbox"/>	<input type="checkbox"/>
<hr/> Supervisor Andy Berg	<input type="checkbox"/>	<input type="checkbox"/>	<input type="checkbox"/>	<input type="checkbox"/>
<hr/> Supervisor Gabe Nudo	<input type="checkbox"/>	<input type="checkbox"/>	<input type="checkbox"/>	<input type="checkbox"/>
<hr/> Supervisor Sharon Pomaville	<input type="checkbox"/>	<input type="checkbox"/>	<input type="checkbox"/>	<input type="checkbox"/>
<hr/> Supervisor Zach Rodriguez	<input type="checkbox"/>	<input type="checkbox"/>	<input type="checkbox"/>	<input type="checkbox"/>

WisDOT Temporary and Permanent Easement Request within Old Settlers Park

March 1, 2021

Page 3

FINANCE/ADMINISTRATION COMMITTEE

	Aye	Nay	Abstain	Excused
_____ Supervisor Terry W. Rose, Chair	<input type="checkbox"/>	<input type="checkbox"/>	<input type="checkbox"/>	<input type="checkbox"/>
_____ Supervisor Jeffrey Gentz, Vice-Chair	<input type="checkbox"/>	<input type="checkbox"/>	<input type="checkbox"/>	<input type="checkbox"/>
_____ Supervisor John Franco	<input type="checkbox"/>	<input type="checkbox"/>	<input type="checkbox"/>	<input type="checkbox"/>
_____ Supervisor Ronald J. Frederick	<input type="checkbox"/>	<input type="checkbox"/>	<input type="checkbox"/>	<input type="checkbox"/>
_____ Supervisor Ed Kubicki	<input type="checkbox"/>	<input type="checkbox"/>	<input type="checkbox"/>	<input type="checkbox"/>
_____ Supervisor Jeff Wamboldt	<input type="checkbox"/>	<input type="checkbox"/>	<input type="checkbox"/>	<input type="checkbox"/>
_____ Supervisor Monica Yuhas	<input type="checkbox"/>	<input type="checkbox"/>	<input type="checkbox"/>	<input type="checkbox"/>

KENOSHA COUNTY EXPENSE/REVENUE BUDGET MODIFICATION FORM

DEPT/DIVISION: DPW / Parks

DOCUMENT # _____ G/L DATE _____

BATCH # _____ ENTRY DATE _____

PURPOSE OF BUDGET MODIFICATION (REQUIRED):

Accept \$9,400 from WisDOT for Puchcick Lake Hwy 50 Easement

(1) ACCOUNT DESCRIPTION EXPENSES	(2)		BUDGET CHANGE REQUESTED		(5) ADOPTED BUDGET	(6) CURRENT BUDGET	(7) ACTUAL EXPENSES	AFTER TRANSFER	
	BUSINESS UNIT	sub- sidary OBJECT	(3) EXPENSE INCREASE (+)	(4) EXPENSE DECREASE (-)				(8) REVISED BUDGET	(9) EXPENSE BAL AVAIL
Parkland Development	420 760 7860	582250	9,400		175,000	175,000		184,400	184,400
	EXPENSE TOTALS		0	0	0	0	0	0	0

REVENUES	BUSINESS UNIT	sub- sidary OBJECT	REVENUE DECREASE (+)	REVENUE INCREASE (-)	ADOPTED BUDGET	CURRENT BUDGET	REVISED BUDGET
Parkland Development	420 760 7860	446565		9,400	175,000	175,000	184,400
	REVENUE TOTALS		0	0	0	0	0

COLUMN TOTALS (EXP TOTAL + REV TOTAL) 0

Please fill in all columns:

- (1) & (2) Account information as required
- (3) & (4) Budget change requested
- (5) Original budget as adopted by the board
- (6) Current budget (original budget w/past mods.)
- (7) Actual expenses to date
- (8) Budget after requested modifications
- (9) Balance available after transfer (col 8 - col 7)

SEE BACK OF FORM FOR REQUIRED LEVELS OF APPROVAL FOR BUDGET MODIFICATION.

PREPARED BY: Jim Kupper FINANCE DIRECTOR: Janet 2/15/21 JMK DATE: 2/15/21

DIVISION HEAD: [Signature] (required) DATE: _____

DEPARTMENT HEAD: [Signature] COUNTY EXECUTIVE: [Signature] DATE: 2-22-21

Appendix A

<p>CONVENTIONAL SYMBOLS</p> <p>CONVENTIONAL UTILITY SYMBOLS</p> <p>CONVENTIONAL ADDRESS SYMBOLS</p> <p>CONVENTIONAL ADDRESS SYMBOLS</p>	<p>CONVENTIONAL UTILITY SYMBOLS</p> <p>CONVENTIONAL ADDRESS SYMBOLS</p> <p>CONVENTIONAL ADDRESS SYMBOLS</p>	<p>CONVENTIONAL ADDRESS SYMBOLS</p> <p>CONVENTIONAL ADDRESS SYMBOLS</p> <p>CONVENTIONAL ADDRESS SYMBOLS</p>	<table border="1" style="width: 100%; border-collapse: collapse;"> <tr> <td>RAW PROJECT NUMBER</td> <td>11000000</td> <td>SHEET NUMBER</td> <td>401</td> <td>TOTAL SHEETS</td> <td></td> </tr> <tr> <td>CONSTRUCTION PROJECT NUMBER</td> <td>1100-04-70</td> <td colspan="4" style="text-align: center;"> PLAT OF RIGHT OF WAY REQUIRED FOR STATE HIGHWAY 50 USH 12 TO USH 45 </td> </tr> <tr> <td>STH 50</td> <td colspan="4"></td> <td>BENSON COUNTY</td> </tr> </table>	RAW PROJECT NUMBER	11000000	SHEET NUMBER	401	TOTAL SHEETS		CONSTRUCTION PROJECT NUMBER	1100-04-70	PLAT OF RIGHT OF WAY REQUIRED FOR STATE HIGHWAY 50 USH 12 TO USH 45				STH 50					BENSON COUNTY
RAW PROJECT NUMBER	11000000	SHEET NUMBER	401	TOTAL SHEETS																	
CONSTRUCTION PROJECT NUMBER	1100-04-70	PLAT OF RIGHT OF WAY REQUIRED FOR STATE HIGHWAY 50 USH 12 TO USH 45																			
STH 50					BENSON COUNTY																

NOTES

1. THE RIGHT OF WAY BOUNDARIES SHOWN ON THIS PLAT ARE BASED ON THE SURVEY DATA SUBMITTED BY THE APPLICANT AND THE FIELD NOTES OF THE SURVEYOR. THE APPLICANT IS RESPONSIBLE FOR THE ACCURACY OF THE SURVEY DATA.

2. THE RIGHT OF WAY BOUNDARIES SHOWN ON THIS PLAT ARE BASED ON THE SURVEY DATA SUBMITTED BY THE APPLICANT AND THE FIELD NOTES OF THE SURVEYOR. THE APPLICANT IS RESPONSIBLE FOR THE ACCURACY OF THE SURVEY DATA.

3. THE RIGHT OF WAY BOUNDARIES SHOWN ON THIS PLAT ARE BASED ON THE SURVEY DATA SUBMITTED BY THE APPLICANT AND THE FIELD NOTES OF THE SURVEYOR. THE APPLICANT IS RESPONSIBLE FOR THE ACCURACY OF THE SURVEY DATA.

SCALE 1" = 100 FEET

APPROVED

THE DEPARTMENT OF TRANSPORTATION

DAVIDSON

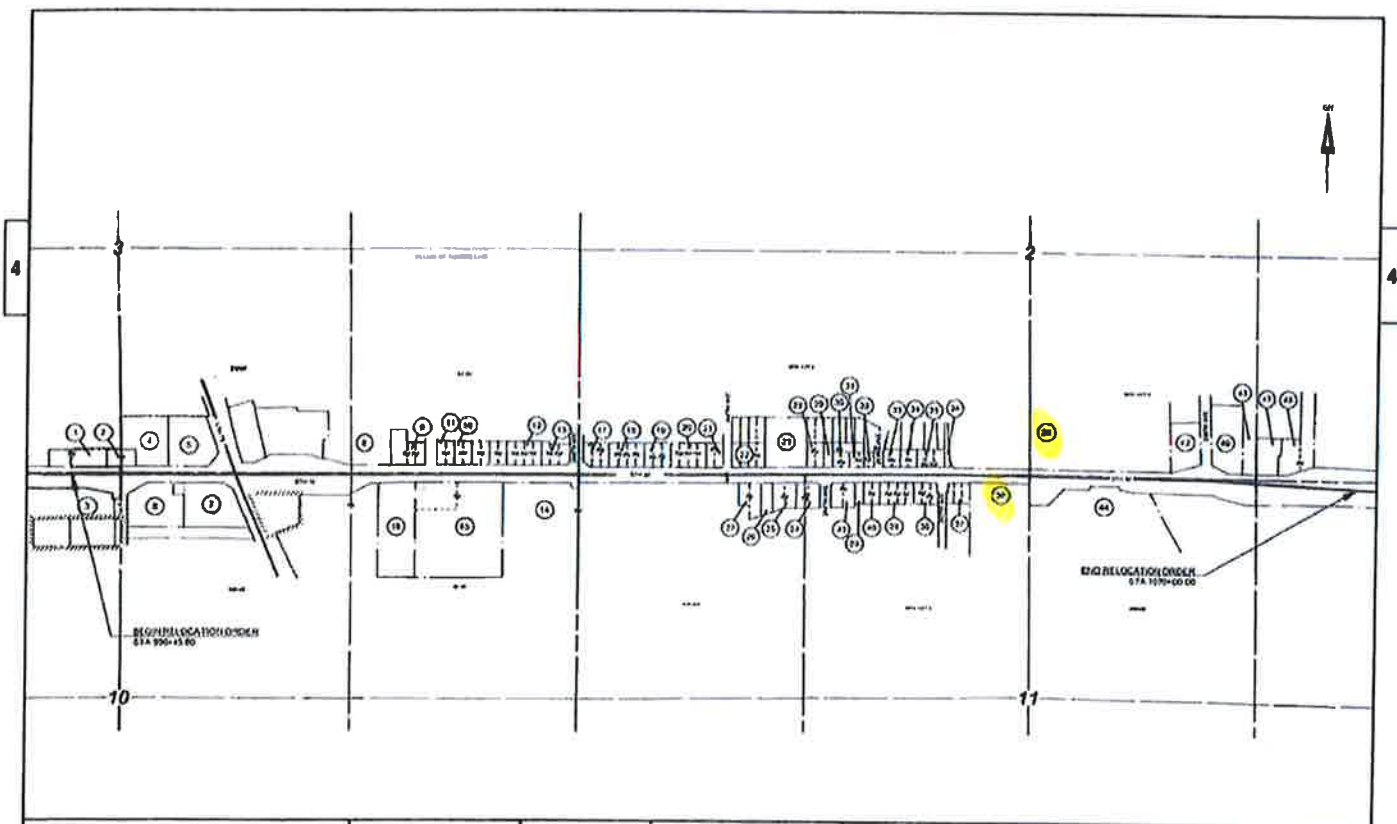
DATE: *11/11/2011*

PLAT PREPARED BY

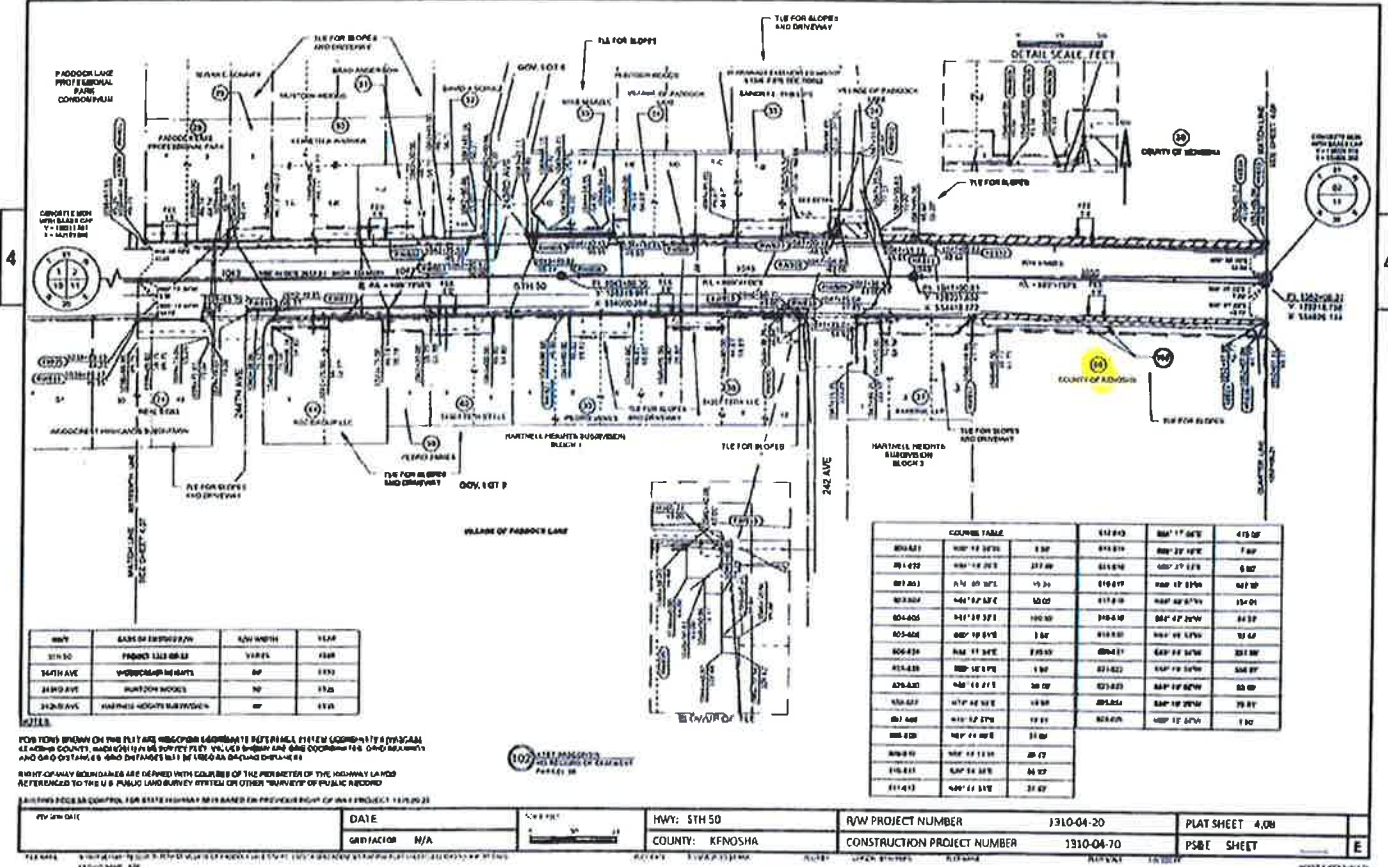
Walter A. Vagner

11/11/2011

136



HWY: 50	DATE	HWY: 50	R/W PROJECT NUMBER	1310 04-20	PLAT SHEET	4 03
COUNTY: KENOSHA			CONSTRUCTION PROJECT NUMBER	1310-04-70	PS&E SHEET	E



NO.	DATE OF ESTABLISHMENT	NO. WITH	YEAR
1	1978-50	PROJECT 1310-04-20	2008
2	1978-50	HATHNELL HEIGHTS	1973
3	1978-50	HATHNELL HEIGHTS	1973
4	1978-50	HATHNELL HEIGHTS	1973

COUNT TABLE		614 813	664 17 06'6"	419 07'
000.000	100' 12 00" E	0.00	014.813	100' 27 00" E
001.000	100' 12 00" E	237.40	014.813	100' 27 00" E
002.000	0 1/4 00 00" E	15.36	010.017	100' 17 00" E
003.000	0 1/4 00 00" E	10.00	017.818	100' 00 00" E
004.000	0 1/4 00 00" E	100.00	010.410	084' 47 24" W
005.000	084' 19 00" E	1.00	018.818	100' 00 00" E
006.000	084' 19 00" E	235.50	004.011	084' 19 00" E
007.000	100' 12 00" E	1.00	021.022	100' 19 00" E
008.000	0 1/4 00 00" E	18.00	004.054	100' 19 00" E
009.000	0 1/4 00 00" E	12.00	004.054	100' 19 00" E
010.000	100' 12 00" E	11.00		
011.000	100' 12 00" E	20.00		
012.000	100' 12 00" E	24.00		
013.000	0 1/4 00 00" E	21.00		

FOR THIS DRAWING ON THIS SITE AND SUBDIVISION RECORDS TO BE RECORDED IN THE PUBLIC RECORDS OF THE COUNTY OF KNOXSHIRE, TENNESSEE, THE DISTRICT CLERK OF THE COUNTY OF KNOXSHIRE, TENNESSEE, HAS REVIEWED THE SAME AND FOUND THEM TO BE IN ACCORDANCE WITH THE REQUIREMENTS OF THE PUBLIC RECORDS ACT, CHAPTER 102, TENNESSEE CODE ANNOTATED, AND HAS RECORDED THE SAME IN THE PUBLIC RECORDS OF THE COUNTY OF KNOXSHIRE, TENNESSEE, ON THIS DATE.



DATE	CHECKED	R/W PROJECT NUMBER	CONSTRUCTION PROJECT NUMBER	PLAT SHEET
		1310-04-20	1310-04-70	4.08
DATE	CHECKED	COUNTY	CONSTRUCTION PROJECT NUMBER	PS&E SHEET
		KNOXSHIRE	1310-04-70	E

