

Kenosha




County

BOARD OF SUPERVISORS

ORDINANCE NO. _____

Subject: **Russell Weis Trust**, 273 Settlement Dr., Burlington, WI 53105 (Owner), **Planning, Development & Extension Education Committee**, 19600 75th Street, Suite 185-3, Bristol, WI 53104 (Sponsor), requesting a **rezoning** from C-2 Upland Resource Conservancy Dist. to C-2 Upland Resource Conservancy Dist. & C-1 Lowland Resource Conservancy Dist. on Tax Parcel #30-4-220-071-0300 located in the NE ¼ of Section 7, T2N, R20E, Town of **Brighton**.

Original <input type="checkbox"/>	Corrected <input type="checkbox"/>	2nd Correction <input type="checkbox"/>	Resubmitted <input type="checkbox"/>
Date Submitted: April 19, 2022		Date Resubmitted:	
Submitted By: Planning Development & Extension Education Committee			
Fiscal Note Attached <input type="checkbox"/>		Legal Note Attached <input type="checkbox"/>	
Prepared By: Andy M. Buehler, Director Division of Planning & Development		Signature:  <small>5E5F88199951407...</small>	

AN ORDINANCE TO AMEND CHAPTER 12 OF THE MUNICIPAL CODE OF KENOSHA COUNTY, WISCONSIN, WITH REFERENCE TO ZONING

That the map referred to in Section 12.02-10 of the Kenosha County General Zoning and Shoreland/Floodplain Zoning Ordinance be amended as follows:

That the zoning of Tax Parcel #30-4-220-071-0300 located in the NE ¼ of Section 7, T2N, R20E, Town of **Brighton**, be changed as follows:

from C-2 Upland Resource Conservancy Dist. to C-2 Upland Resource Conservancy Dist. & C-1 Lowland Resource Conservancy Dist.

Russell Weis Trust (Owner)
PDEEC (Sponsor)






Russell Weis Trust (Owner), PDEEC (Sponsor) – Rezoning
Page 2

Description: See Exhibit #1 (attached).

This description is intended to extend to the center of all roads.

Approved by:

PLANNING, DEVELOPMENT
& EXTENSION EDUCATION
COMMITTEE

	<u>Aye</u>	<u>No</u>	<u>Abstain</u>	<u>Excused</u>
 Daniel Gaschke, Chair	<input checked="" type="checkbox"/>	<input type="checkbox"/>	<input type="checkbox"/>	<input type="checkbox"/>
 Amy Maurer, Vice Chair	<input checked="" type="checkbox"/>	<input type="checkbox"/>	<input type="checkbox"/>	<input type="checkbox"/>
 Sandra Beth	<input checked="" type="checkbox"/>	<input type="checkbox"/>	<input type="checkbox"/>	<input type="checkbox"/>
 Gabe Nudo	<input checked="" type="checkbox"/>	<input type="checkbox"/>	<input type="checkbox"/>	<input type="checkbox"/>
 Zach Rodriguez	<input checked="" type="checkbox"/>	<input type="checkbox"/>	<input type="checkbox"/>	<input type="checkbox"/>

REZONING SITE MAP

PETITIONER(S):

Russell Weis (Owner)
 Kenosha County Planning, Development &
 Extension Education Committee (Sponsor)

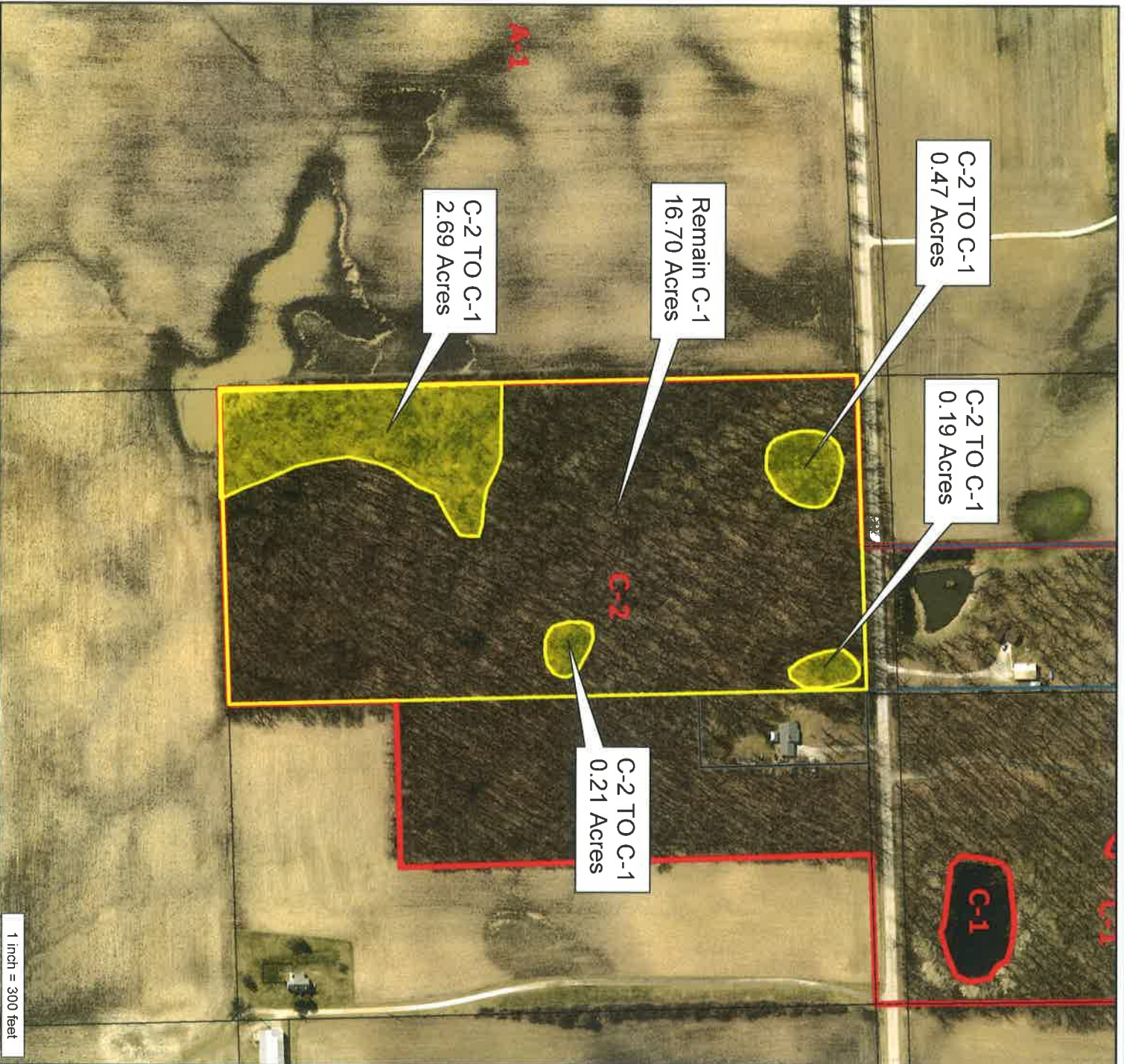
LOCATION:

NE 1/4 of Section 7
 Town of Brighton

TAX PARCEL(S): #30-4-220-071-0300

REQUEST:

Requesting a rezoning from C-2 Upland Resource
 Conservancy Dist. to C-2 Upland Resource
 Conservancy Dist. & C-1 Lowland Resource
 Conservancy Dist.



1 inch = 300 feet

