


Kenosha



County

BOARD OF SUPERVISORS

ORDINANCE NO. _____

Subject: Dosedla Farms LLP , 2021 Mealy Rd., Waterford, WI 53185 (Owner), Eric Christensen, 7 N. Pinckney St., #300, Madison, WI 53703 (Agent), requesting a rezoning from A-2 General Agricultural Dist., C-2 Upland Resource Conservancy Dist. & C-1 Lowland Resource Conservancy Dist. to A-2 General Agricultural Dist., R-1 Rural Residential Dist., C-2 Upland Resource Conservancy Dist. & C-1 Lowland Resource Conservancy Dist. on Tax Parcel #30-4-220-134-0101, located in the southeast ¼ of Section 13, T2N, R20E, Town of Brighton .			
Original <input type="checkbox"/>	Corrected <input type="checkbox"/>	2nd Correction <input type="checkbox"/>	Resubmitted <input type="checkbox"/>
Date Submitted: April 19, 2022		Date Resubmitted:	
Submitted By: Planning Development & Extension Education Committee			
Fiscal Note Attached <input type="checkbox"/>		Legal Note Attached <input type="checkbox"/>	
Prepared By: Andy M. Buehler, Director Division of Planning & Development		Signature:  <small>5E5F8B190951407...</small>	

AN ORDINANCE TO AMEND CHAPTER 12 OF THE MUNICIPAL CODE OF KENOSHA COUNTY, WISCONSIN, WITH REFERENCE TO ZONING

That the map referred to in Section 12.02-10 of the Kenosha County General Zoning and Shoreland/Floodplain Zoning Ordinance be amended as follows:

That the zoning of Tax Parcel #30-4-220-134-0101, located in the southeast ¼ of Section 13, T2N, R20E, Town of Brighton, be changed as follows:

from A-2 General Agricultural Dist., C-2 Upland Resource Conservancy Dist. & C-1 Lowland Resource Conservancy Dist. to A-2 General Agricultural Dist., R-1 Rural Residential Dist., C-2 Upland Resource Conservancy Dist. & C-1 Lowland Resource Conservancy Dist.

Dosedla Farms LLP (Owner)
Eric Christensen (Agent)





Dosedla Farms LLP (Owner), Eric Christensen (Agent) (0101) – Rezoning
Page 2

Description: See Exhibit #1 (attached).

This description is intended to extend to the center of all roads.

Approved by:

PLANNING, DEVELOPMENT
& EXTENSION EDUCATION
COMMITTEE

	<u>Aye</u>	<u>No</u>	<u>Abstain</u>	<u>Excused</u>
 Daniel Gaschke, Chair	<input checked="" type="checkbox"/>	<input type="checkbox"/>	<input type="checkbox"/>	<input type="checkbox"/>
 Amy Maurer, Vice Chair	<input checked="" type="checkbox"/>	<input type="checkbox"/>	<input type="checkbox"/>	<input type="checkbox"/>
 Sandra Beth	<input checked="" type="checkbox"/>	<input type="checkbox"/>	<input type="checkbox"/>	<input type="checkbox"/>
 Gabe Nudo	<input checked="" type="checkbox"/>	<input type="checkbox"/>	<input type="checkbox"/>	<input type="checkbox"/>
 Zach Rodriguez	<input checked="" type="checkbox"/>	<input type="checkbox"/>	<input type="checkbox"/>	<input type="checkbox"/>

REZONING SITE MAP

PETITIONER(S):

Dosedla Farms LLP (Owner)
Eric Christensen (Agent)

LOCATION: SE 1/4 of Section 13
Town of Brighton

TAX PARCEL(S): #30-4-220-134-0101

REQUEST:

Requesting a rezoning from A-2 General Agricultural Dist., C-2 Upland Resource Conservancy Dist. & C-1 Lowland Resource Conservancy Dist. to A-2 General Agricultural Dist., R-1 Rural Residential Dist., C-2 Upland Resource Conservancy Dist. & C-1 Lowland Resource Conservancy Dist.

