


**Kenosha**



**County**

**BOARD OF SUPERVISORS**

**ORDINANCE NO. \_\_\_\_\_**

Subject: John B. Kiel, PO Box 147, Salem WI 53168-0147 (Owner), requesting a rezoning from A-2 General Agricultural Dist. to R-1 Rural Residential Dist. and C-1 Lowland Resource Conservancy Dist. on Tax Parcel #30-4-220-271-0205, located in the NE ¼ of Section 27, T2N, R20E, Town of Brighton.			
Original <input type="checkbox"/>	Corrected <input type="checkbox"/>	2nd Correction <input type="checkbox"/>	Resubmitted <input type="checkbox"/>
Date Submitted: January 7, 2020		Date Resubmitted:	
Submitted By: Planning Development & Extension Education Committee			
Fiscal Note Attached <input type="checkbox"/>		Legal Note Attached <input type="checkbox"/>	
Prepared By: Andy M. Buehler, Director Division of Planning & Development		Signature: 	

**AN ORDINANCE TO AMEND CHAPTER 12 OF THE MUNICIPAL CODE OF KENOSHA COUNTY, WISCONSIN, WITH REFERENCE TO ZONING**

That the map referred to in Section 12.02-10 of the Kenosha County General Zoning and Shoreland/Floodplain Zoning Ordinance be amended as follows:

That the zoning of Tax Parcel #30-4-220-271-0205, located in the NE ¼ of Section 27, T2N, R20E, Town of Brighton, be changed as follows:

from A-2 General Agricultural Dist. to R-1 Rural Residential Dist. and C-1 Lowland Resource Conservancy Dist.

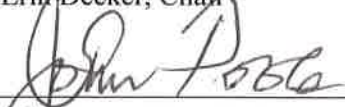



**John B. Kiel (Owner)**

**Description:** See Exhibit #1 (attached).

This description is intended to extend to the center of all roads.

Approved by:

PLANNING, DEVELOPMENT  
& EXTENSION EDUCATION  
COMMITTEE

	<u>Aye</u>	<u>No</u>	<u>Abstain</u>	<u>Excused</u>
<hr/> Erin Decker, Chair	<input type="checkbox"/>	<input type="checkbox"/>	<input type="checkbox"/>	<input checked="" type="checkbox"/>
 John Poole, Vice Chair	<input checked="" type="checkbox"/>	<input type="checkbox"/>	<input type="checkbox"/>	<input type="checkbox"/>
 Michael Skalitzky	<input checked="" type="checkbox"/>	<input type="checkbox"/>	<input type="checkbox"/>	<input type="checkbox"/>
 Zach Rodriguez	<input checked="" type="checkbox"/>	<input type="checkbox"/>	<input type="checkbox"/>	<input type="checkbox"/>
 Mark Nordigjan	<input checked="" type="checkbox"/>	<input type="checkbox"/>	<input type="checkbox"/>	<input type="checkbox"/>



### REZONING SITE MAP

PETITIONER(S):

John B. Kiel (Owner),

LOCATION: NE 1/4 of Section 27,  
Town of Brighton

TAX PARCEL(S): #30-4-220-271-0205

REQUEST:

Requesting a rezoning from A-2 General  
Agricultural Dist. to R-1 Rural Residential Dist.  
and C-1 Lowland Resource Conservancy Dist.

